



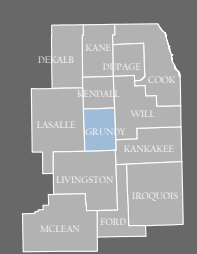
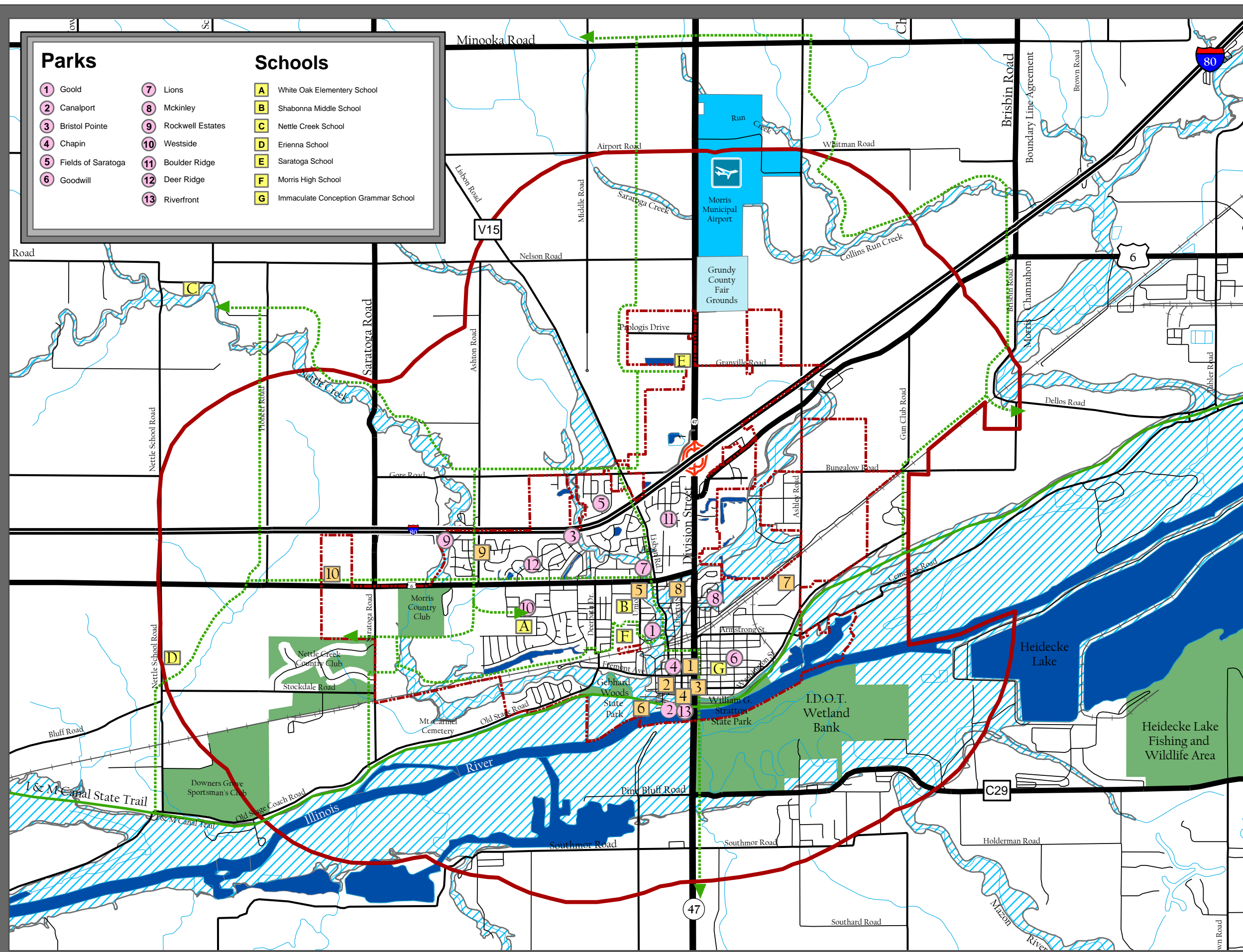
Parks		Schools	
1	Goold	A	White Oak Elementary School
2	Canalport	B	Shabonna Middle School
3	Bristol Pointe	C	Nettle Creek School
4	Chapin	D	Erienna School
5	Fields of Saratoga	E	Saratoga School
6	Goodwill	F	Morris High School
7	Lions	G	Immaculate Conception Grammar School
8	Mckinley		
9	Rockwell Estates		
10	Westside		
11	Boulder Ridge		
12	Deer Ridge		
13	Riverfront		

**Legend**


- 1.5 Mile Planning Area
- Interstate
- Major Arterial
- Minor Arterial
- Collector
- Local Street
- Interchange
- Existing Path
- Proposed Path
- Existing Floodplain
- Open Space

**Other Public Facilities**

- 1 City Hall
- 2 Old City Hall
- 3 Post Office
- 4 County Courthouse
- 5 County Building
- 6 Public Works / Treatment Plant
- 7 East Treatment Plant
- 8 Morris Hospital
- 9 West Fire Station
- 10 Future YMCA



January 14, 2010



Base map data source: Illinois Department of Natural Resources Floodplain data source: Illinois State Water Survey